

HIGHWAY RECOMMENDATIONS
Proposals that address identified needs through 2045






YANCEY COUNTY
Comprehensive Transportation Plan


RECOMMENDED
Plan Date: May 05, 2021

Highway Features

	Proposal ID #	Improve	New Location
Congestion / Mobility (e.g., add lanes)	#		
Access Management / Operations (e.g., add median)	#		
Modernization (e.g., widen lanes, add turn lanes)	#		
Other (e.g., safety, economic development)	#		
Interchange	#		
Bridge / Overpass	#		
Intersection	#		
Studied Roads			
High Country RPO			

Full report at:
<https://tinyurl.com/Yancey-County-CTP>



Sheet 2 of 4

Base map date: November 05, 2019

Legal Disclaimer
These concepts will need additional analysis to meet state and federal environmental regulations, to determine final locations and designs, and to be funded for implementation. Local zoning or subdivision ordinances may require the dedication of right of way based on the concepts shown on the Comprehensive Transportation Plan and local collector street plans, based on N.C.G.S. § 136-66.2 and § 136-66.10.